



AWADHESH PRATAP SINGH UNIVERSITY
REWA, MADHYA PRADESH



7.1.4 Water conservation facilities available in the Institution:

1. Rain water harvesting
2. Borewell /Open well recharge
3. Construction of tanks and bunds
4. Waste water recycling
5. Maintenance of water bodies and distribution system in the campus


Registrar
A.P.S University
Rewa (M.P.)

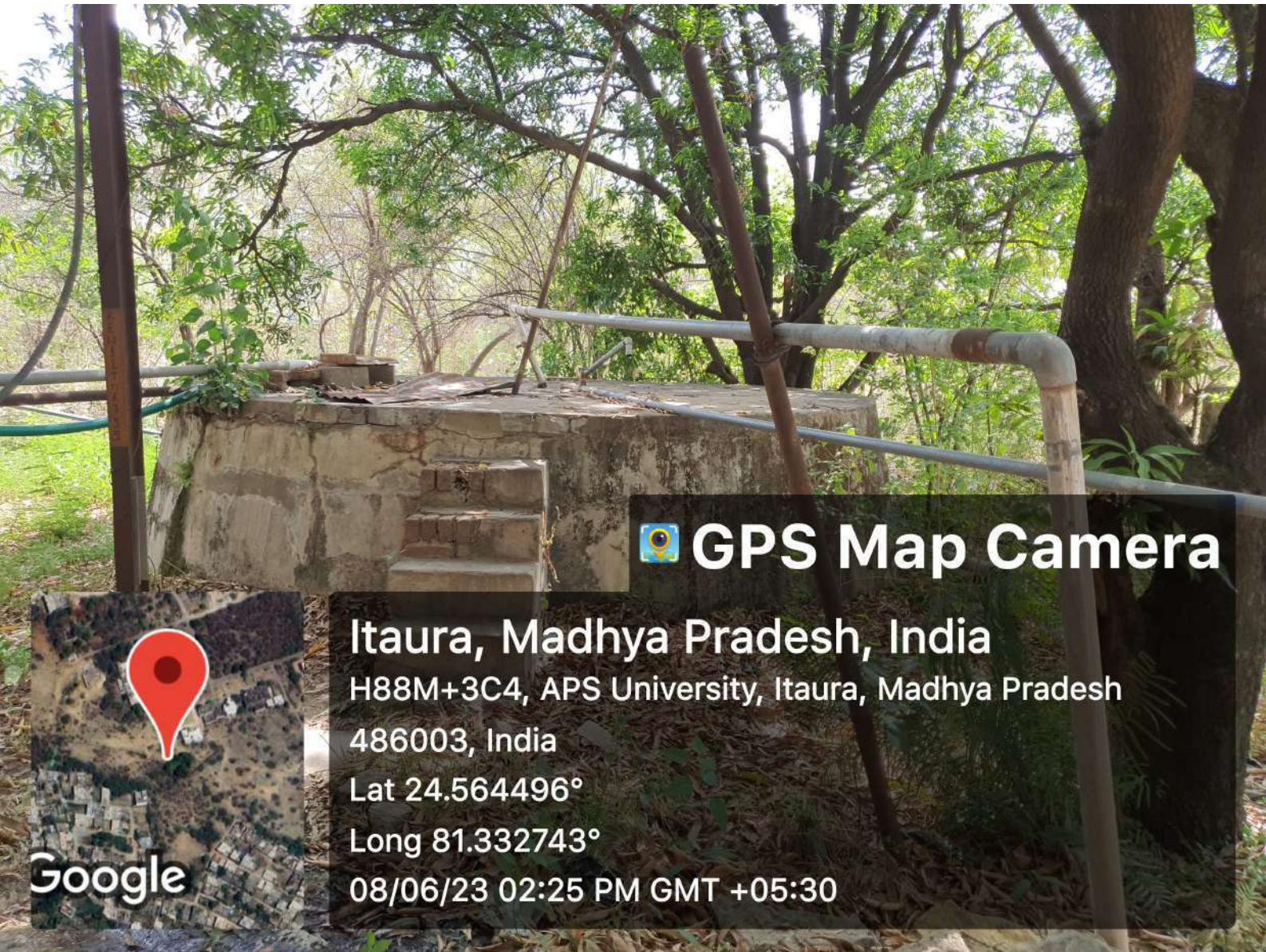
Rain water harvesting



Rain water harvesting



Borewell of the University



 **GPS Map Camera**

Itaura, Madhya Pradesh, India

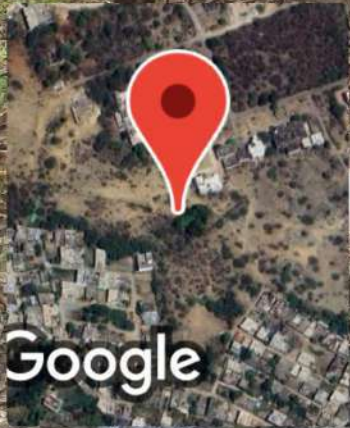
H88M+3C4, APS University, Itaura, Madhya Pradesh

486003, India

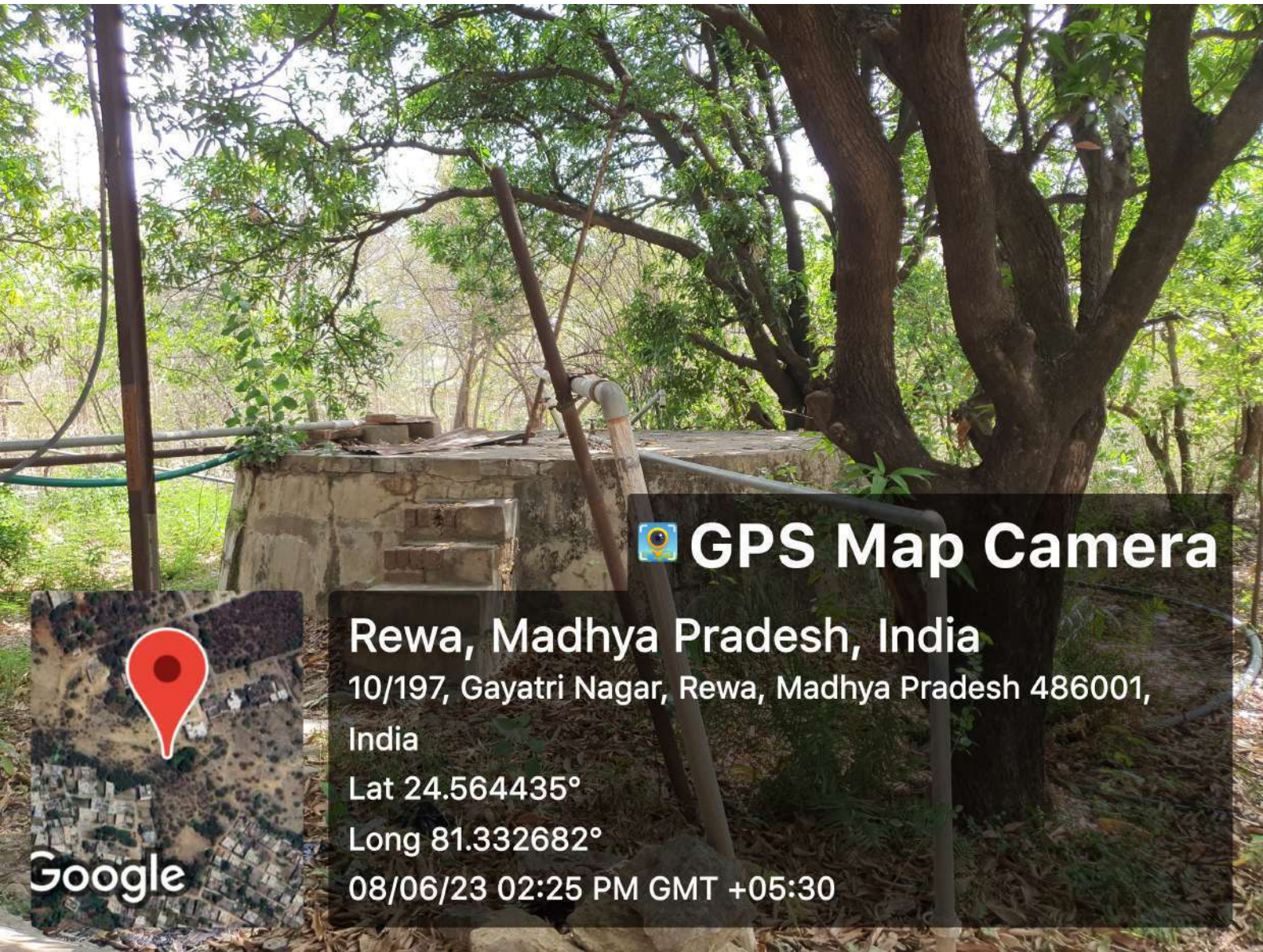
Lat 24.564496°

Long 81.332743°

08/06/23 02:25 PM GMT +05:30



Borewell of the University



 **GPS Map Camera**

Rewa, Madhya Pradesh, India

10/197, Gayatri Nagar, Rewa, Madhya Pradesh 486001,
India

Lat 24.564435°

Long 81.332682°

08/06/23 02:25 PM GMT +05:30

Google

University Tank



 **GPS Map Camera**

Itaura, Madhya Pradesh, India

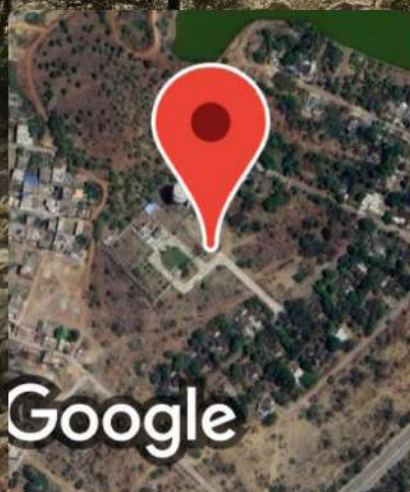
H8CH+32V, APS University, Itaura, Madhya

Pradesh 486003, India

Lat 24.569766°

Long 81.32798°

08/06/23 02:01 PM GMT +05:30



University Tank



GPS Map Camera

Itaura, Madhya Pradesh, India

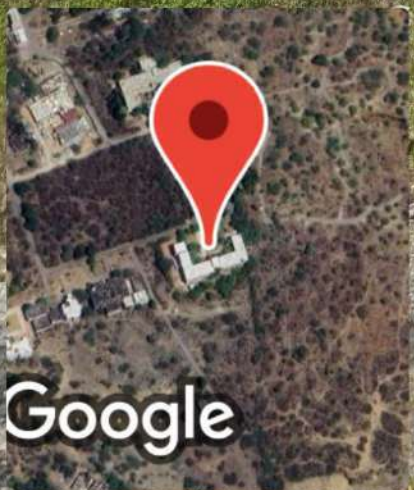
H88M+8X5, APS University, Itaura, Madhya

Pradesh 486003, India

Lat 24.565688°

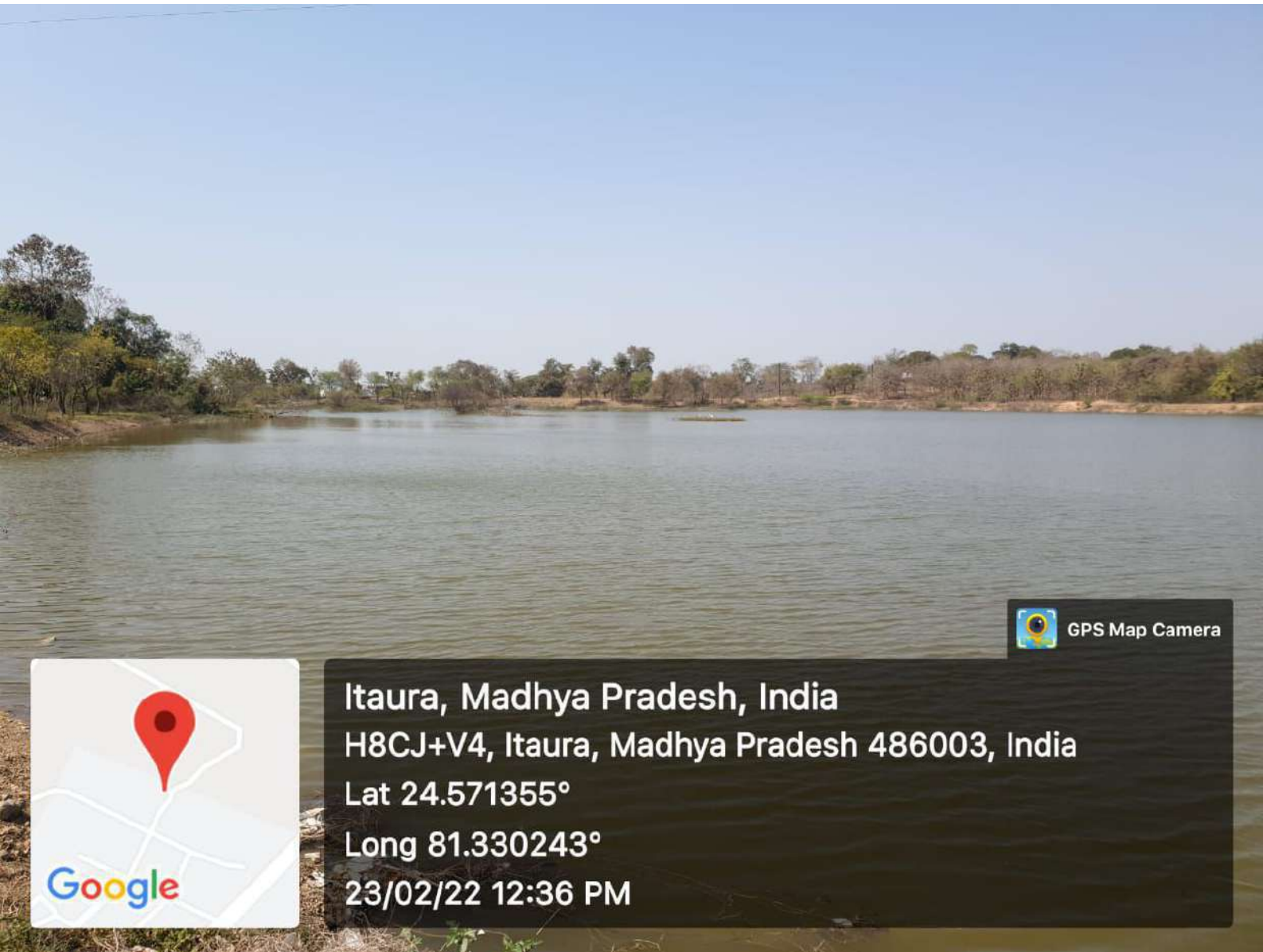
Long 81.334963°

08/06/23 02:22 PM GMT +05:30



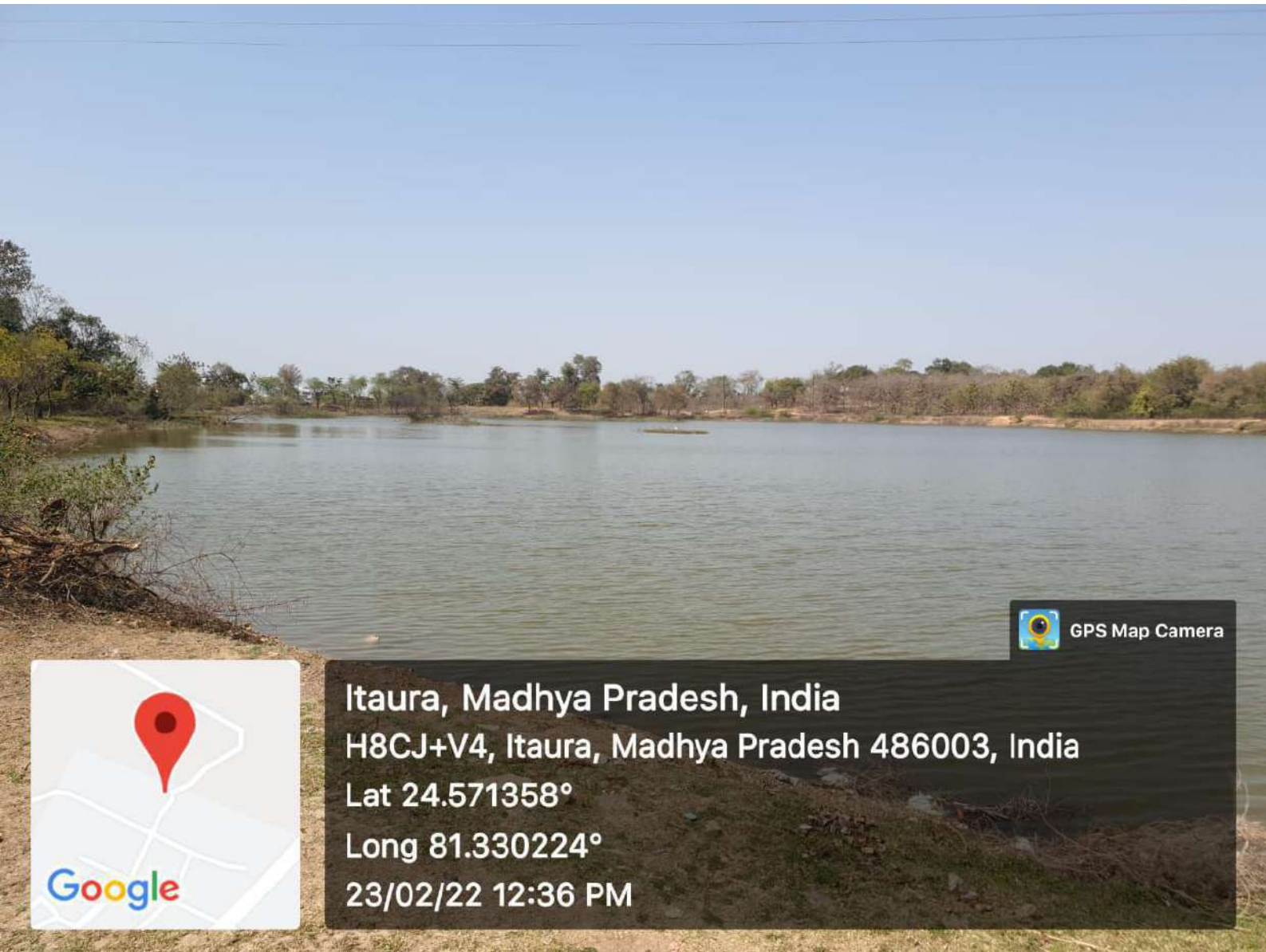
Google

University Bund for water Storage



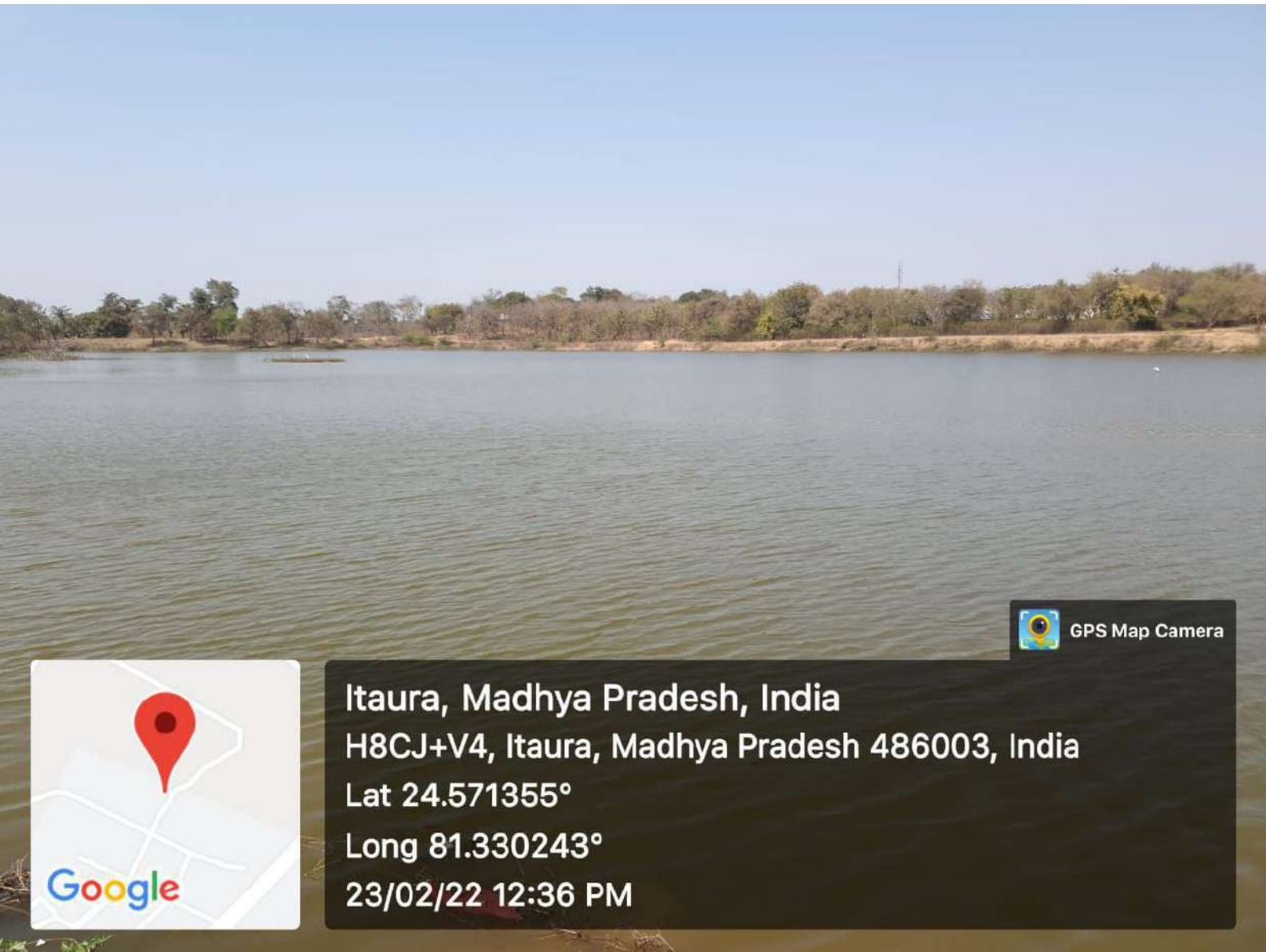
Itaura, Madhya Pradesh, India
H8CJ+V4, Itaura, Madhya Pradesh 486003, India
Lat 24.571355°
Long 81.330243°
23/02/22 12:36 PM

University Bund for water Storage



Itaura, Madhya Pradesh, India
H8CJ+V4, Itaura, Madhya Pradesh 486003, India
Lat 24.571358°
Long 81.330224°
23/02/22 12:36 PM

University Bund for water Storage



Itaura, Madhya Pradesh, India
H8CJ+V4, Itaura, Madhya Pradesh 486003, India
Lat 24.571355°
Long 81.330243°
23/02/22 12:36 PM

Waste water recycling system



GPS Map Camera

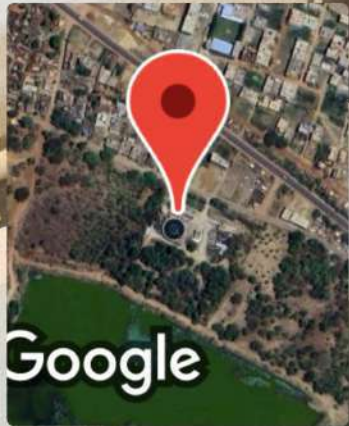
Itaura, Madhya Pradesh, India

H8FH+PXF, Bypass Rd, Itaura, Madhya Pradesh 486003,
India

Lat 24.574314°

Long 81.329888°

08/06/23 02:11 PM GMT +05:30



Google

Waste water recycling system



 **GPS Map Camera**

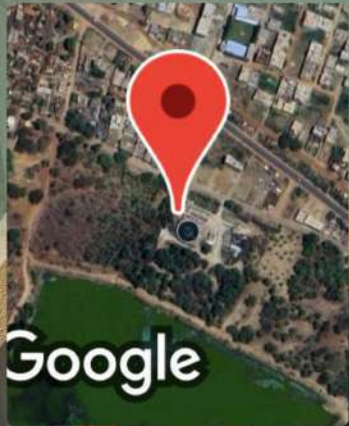
Itaura, Madhya Pradesh, India

H8FH+QW4, Itaura, Madhya Pradesh 486003, India

Lat 24.574339°

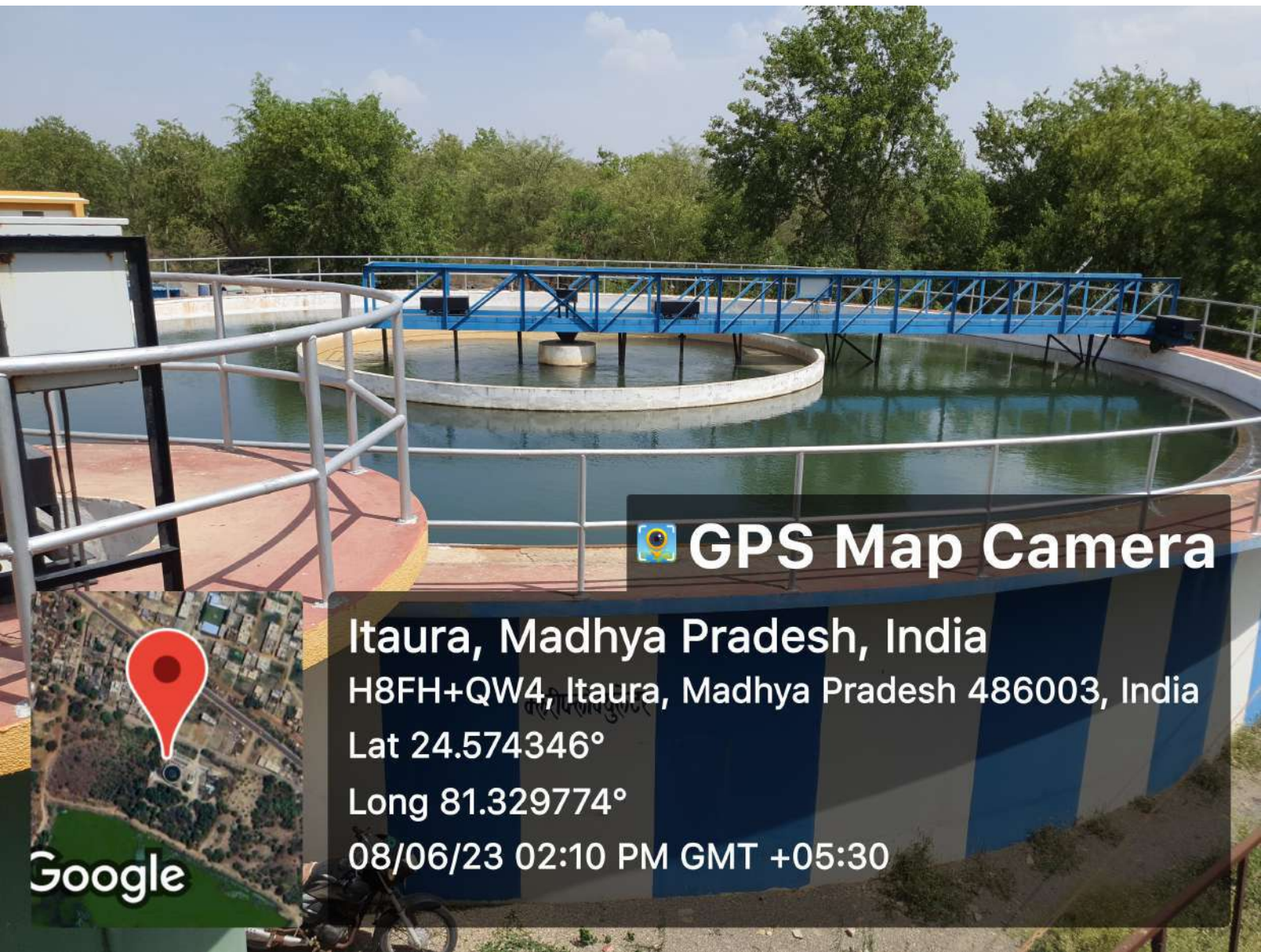
Long 81.329728°

08/06/23 02:11 PM GMT +05:30



Google

Waste water recycling system



GPS Map Camera

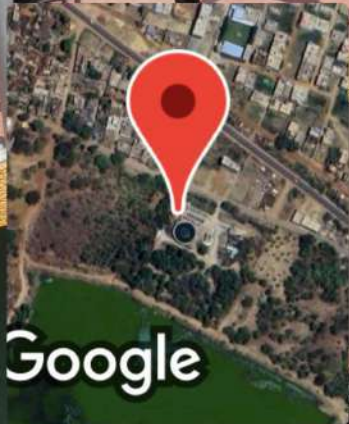
Itaura, Madhya Pradesh, India

H8FH+QW4, Itaura, Madhya Pradesh 486003, India

Lat 24.574346°

Long 81.329774°

08/06/23 02:10 PM GMT +05:30



Google

Waste water recycling system



 **GPS Map Camera**

Itaura, Madhya Pradesh, India

H8FH+QW4, Itaura, Madhya Pradesh 486003, India

Lat 24.574369°

Long 81.329787°

08/06/23 02:10 PM GMT +05:30

Google

Waste water recycling system



 **GPS Map Camera**

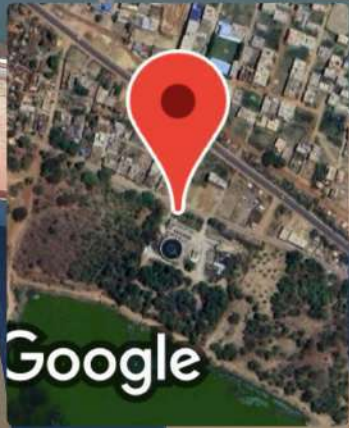
Itaura, Madhya Pradesh, India

H8FH+QW4, Itaura, Madhya Pradesh 486003, India

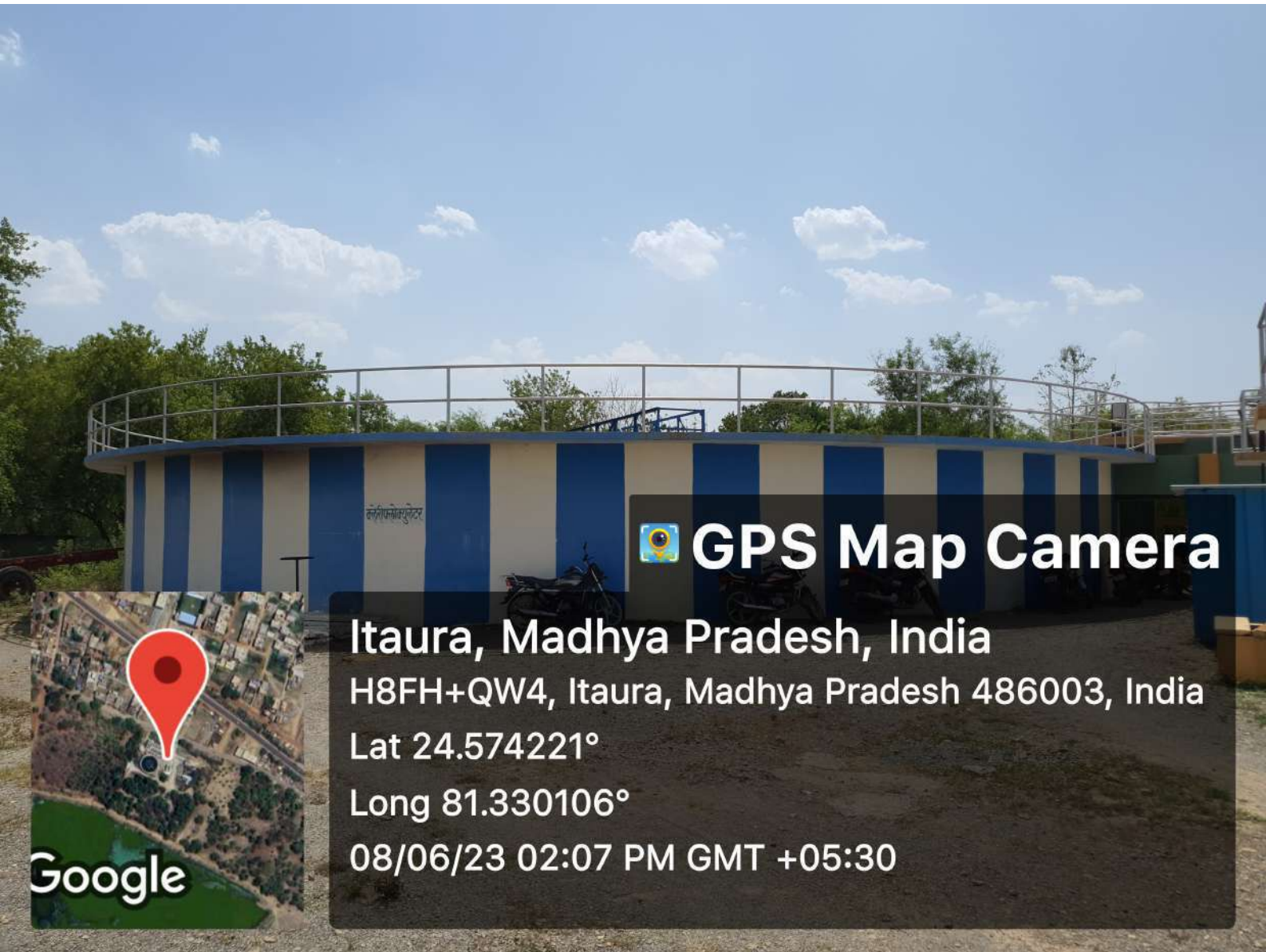
Lat 24.574521°

Long 81.329915°

08/06/23 02:10 PM GMT +05:30



Waste water recycling system



GPS Map Camera

Itaura, Madhya Pradesh, India

H8FH+QW4, Itaura, Madhya Pradesh 486003, India

Lat 24.574221°

Long 81.330106°

08/06/23 02:07 PM GMT +05:30

Google

Waste water recycling system



 **GPS Map Camera**

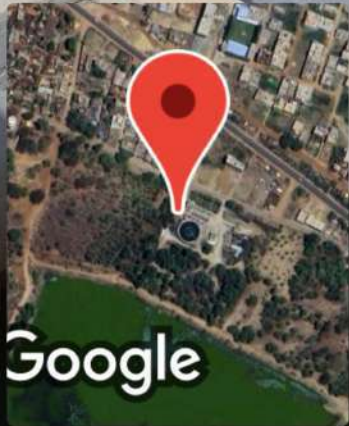
Itaura, Madhya Pradesh, India

H8FH+QW4, Itaura, Madhya Pradesh 486003, India

Lat 24.574335°

Long 81.329717°

08/06/23 02:11 PM GMT +05:30



Google

Water Purifier House



GPS Map Camera

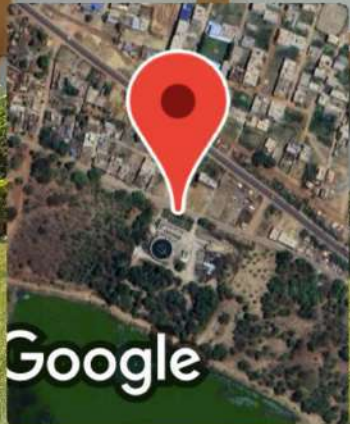
Itaura, Madhya Pradesh, India

H8FH+QW4, Itaura, Madhya Pradesh 486003, India

Lat 24.574523°

Long 81.330029°

08/06/23 02:09 PM GMT +05:30



Water Purifier House



 **GPS Map Camera**

Itaura, Madhya Pradesh, India

H8FH+QW4, Itaura, Madhya Pradesh 486003, India

Lat 24.574437°

Long 81.330111°

08/06/23 02:08 PM GMT +05:30

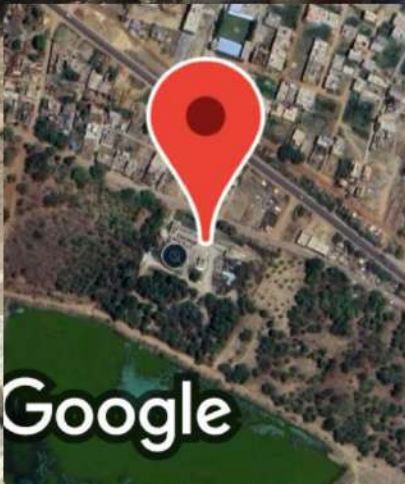
Google

Pump House

सम्यवेल कम पम्प हाउस



GPS Map Camera



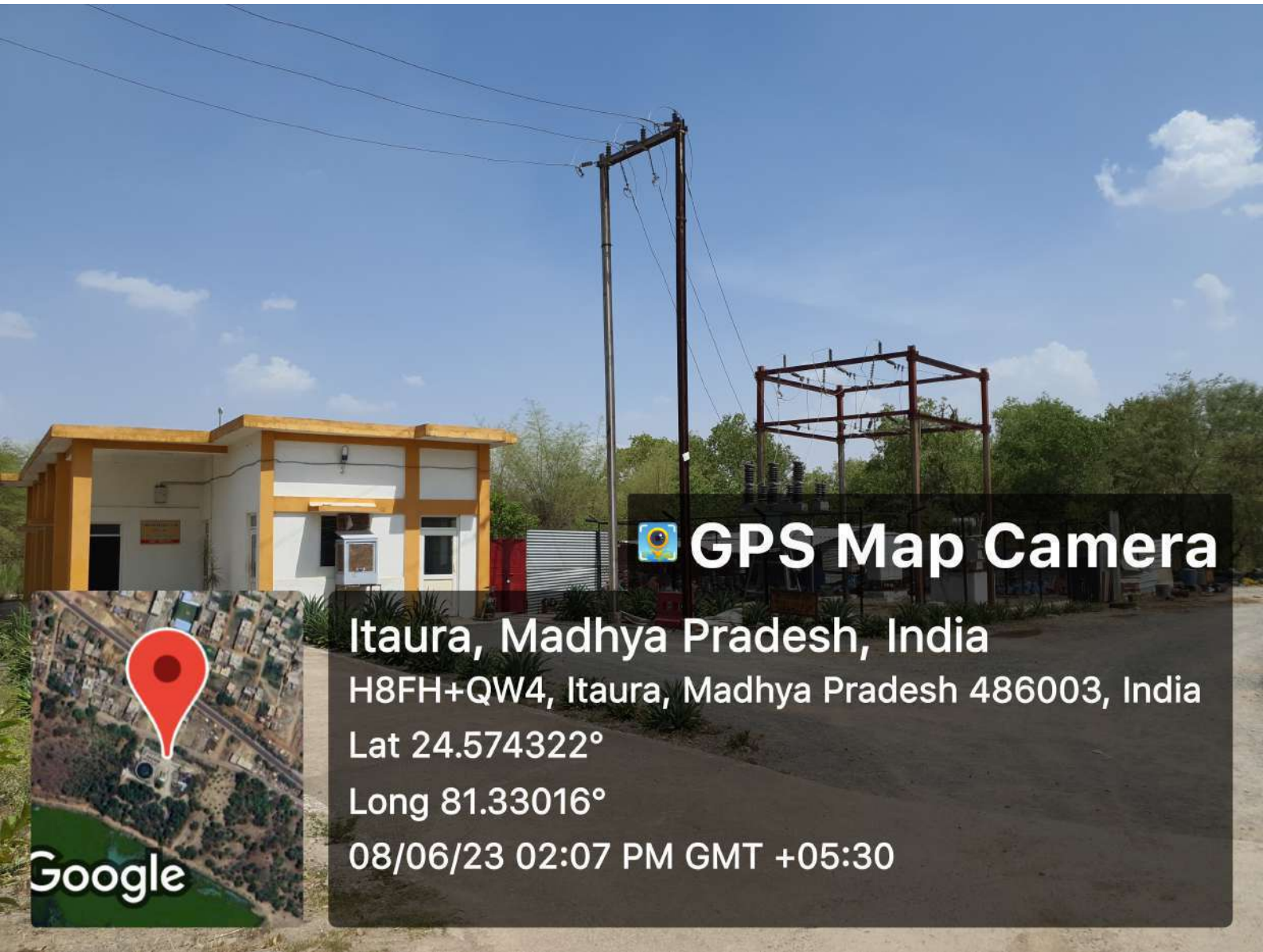
Itaura, Madhya Pradesh, India

H8FH+QW4, Itaura, Madhya Pradesh 486003,
India

Lat 24.574264°

Long 81.330151°

08/06/23 02:07 PM GMT +05:30



GPS Map Camera

Itaura, Madhya Pradesh, India

H8FH+QW4, Itaura, Madhya Pradesh 486003, India

Lat 24.574322°

Long 81.33016°

08/06/23 02:07 PM GMT +05:30

