



GPS Map Camera

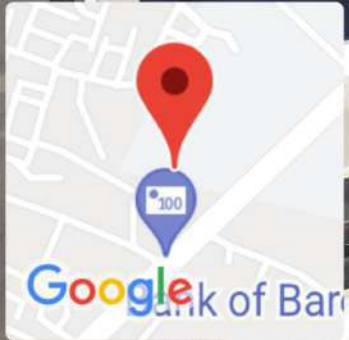
Itaura, Madhya Pradesh, India

H88G+8C6, APS University, Itaura, Madhya Pradesh 486003, India

Lat 24.565856°

Long 81.326049°

22/02/22 12:49 PM




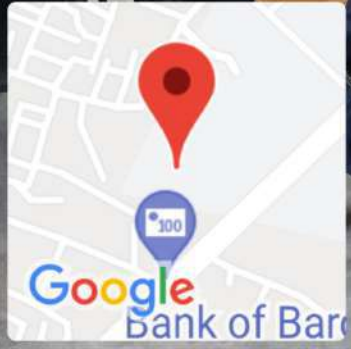


PLANNING

Definition:

1. Planning is an activity involving a series of decisions and the result.
2. Planning is an activity which involves the selection of a course of action.

 GPS Map Camera



Itaura, Madhya Pradesh, India
 H88G+8C6, APS University, Itaura, Madhya Pradesh 486003, India
 Lat 24.566139°
 Long 81.32607°
 22/02/22 12:51 PM



BUSINESS LAB

DEPARTMENT OF BUSINESS ADMINISTRATION

AWADHESH PRATAP SINGH UNIVERSITY REWA (MP)



GPS Map Camera



Itaura, Madhya Pradesh, India

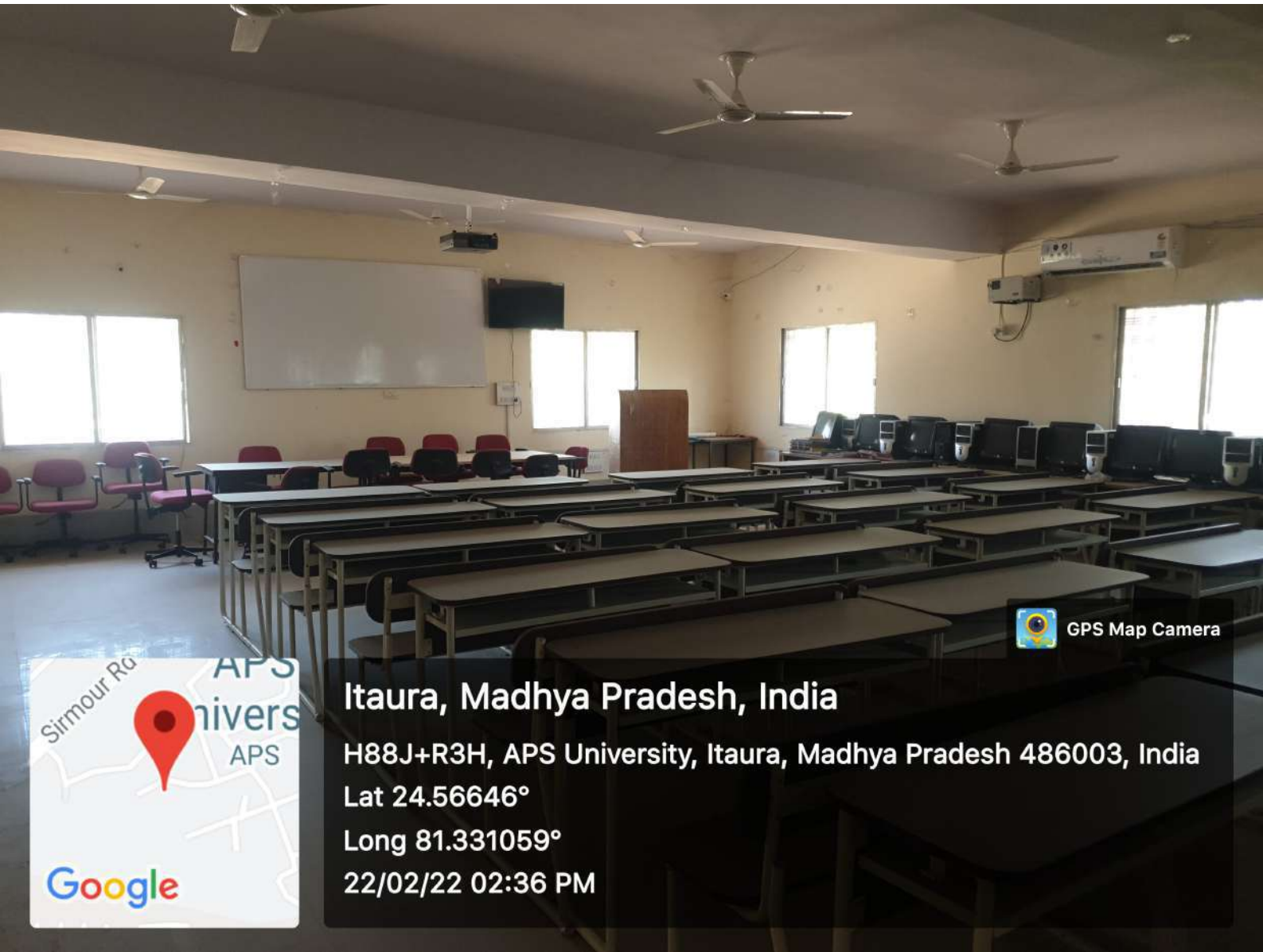
H88G+8C6, APS University, Itaura, Madhya Pradesh


486003, India

Lat 24.565994°

Long 81.326088°


22/02/22 12:59 PM



 GPS Map Camera

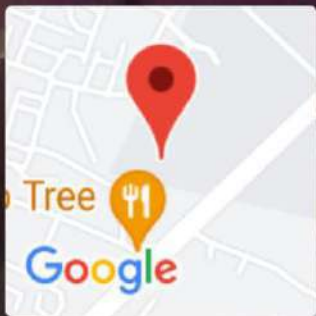
Sirmour Rd

APS
Univers
APS



Google

Itaura, Madhya Pradesh, India
H88J+R3H, APS University, Itaura, Madhya Pradesh 486003, India
Lat 24.56646°
Long 81.331059°
22/02/22 02:36 PM



Itaura, Madhya Pradesh, India

H88G+8C6, APS University, Itaura, Madhya Pradesh 486003, India


Lat 24.566029°

Long 81.326067°

21/07/22 11:46 AM



Itaura, Madhya Pradesh, India
H88G+8C6, APS University, Itaura, Madhya Pradesh 486003, India
Lat 24.566034°
Long 81.326105°
21/07/22 11:46 AM





GPS Map Camera



Umariha, Madhya Pradesh, India
01, Kailashpuri, Umariha, Madhya Pradesh 486003, India
Lat 24.566275°
Long 81.326877°
21/07/22 12:08 PM

AWADRESH PRATAP SINGH UNIVERSITY, REWA (M.P.) INDIA
Golden Jubilee Year 2017-18
NATIONAL CONFERENCE ON
RECENT TRENDS IN SPACE SCIENCE AND NANO MATERIALS
26 - 27 March, 2018
Department of Physics, Awadhesh Pratap Singh University, Rewa (M.P.) | IIT Council of Science & Technology, Bhopal (M.P.)

$f(x) = \sin(x) - \cos(x)$
 $f'(x) = \cos(x) + \sin(x)$
 $f''(x) = -\sin(x) + \cos(x)$
 $f'''(x) = -\cos(x) - \sin(x)$
 $f(0) = 0 - 1 = -1$
 $f'(0) = 1 + 0 = 1$
 $f''(0) = 0 + 1 = 1$
 $f'''(0) = -1 - 0 = -1$



Speaker

Attendee

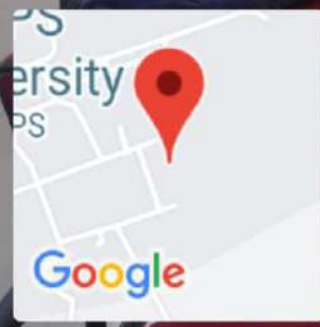
Attendee

Attendee

Attendee

Attendee

Attendee



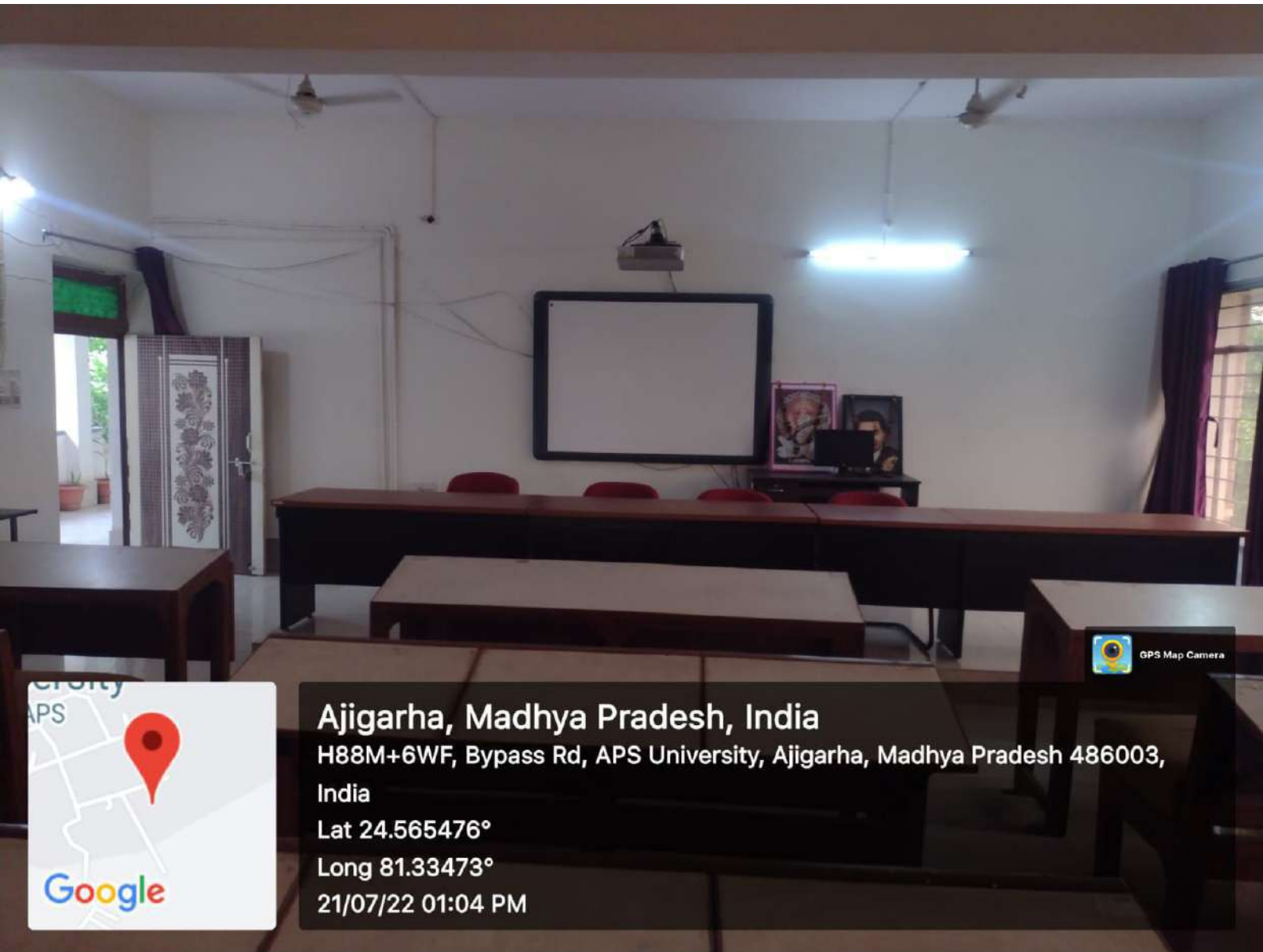
Itaura, Madhya Pradesh, India

H88M+HXM, Bypass Rd, APS University, Itaura, Madhya Pradesh 486003, India

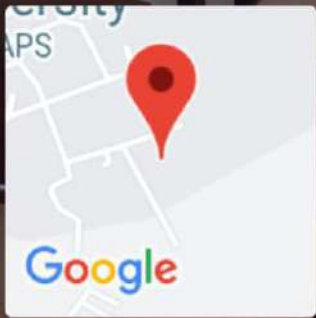
Lat 24.566524°

Long 81.334951°

21/07/22 12:56 PM



GPS Map Camera



Ajigarha, Madhya Pradesh, India

H88M+6WF, Bypass Rd, APS University, Ajigarha, Madhya Pradesh 486003, India

Lat 24.565476°

Long 81.33473°

21/07/22 01:04 PM



DEPARTMENT OF ENGLISH
APS UNIVERSITY, REWA, MP

ENGLISH LANGUAGE WORKSHOP

1/APRIL/2019 to 12/APRIL/2019

DEPARTMENT OF ENGLISH
APS UNIVERSITY, REWA, MP

ENGLISH LANGUAGE WORKSHOP
1/APRIL/2019 to 12/APRIL/2019

University
S

Google

Itaura, Madhya Pradesh, India
H88P+737, APS University, Itaura, Madhya Pradesh 486003, India
Lat 24.565654°
Long 81.335146°
21/07/22 01:10 PM

GPS Map Camera



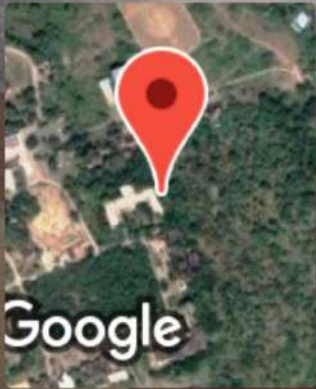

GPS Map Camera



Itaura, Madhya Pradesh, India
H88M+3C4, APS University, Itaura, Madhya Pradesh 486003, India
Lat 24.565109°
Long 81.333708°
21/07/22 01:29 PM



Rewa, Madhya Pradesh, India
H88J+G7P, Major District Rd, APS University,
Madhya Pradesh 486003, India
Lat 24.566843°
Long 81.33077°
21/07/22 03:06 PM



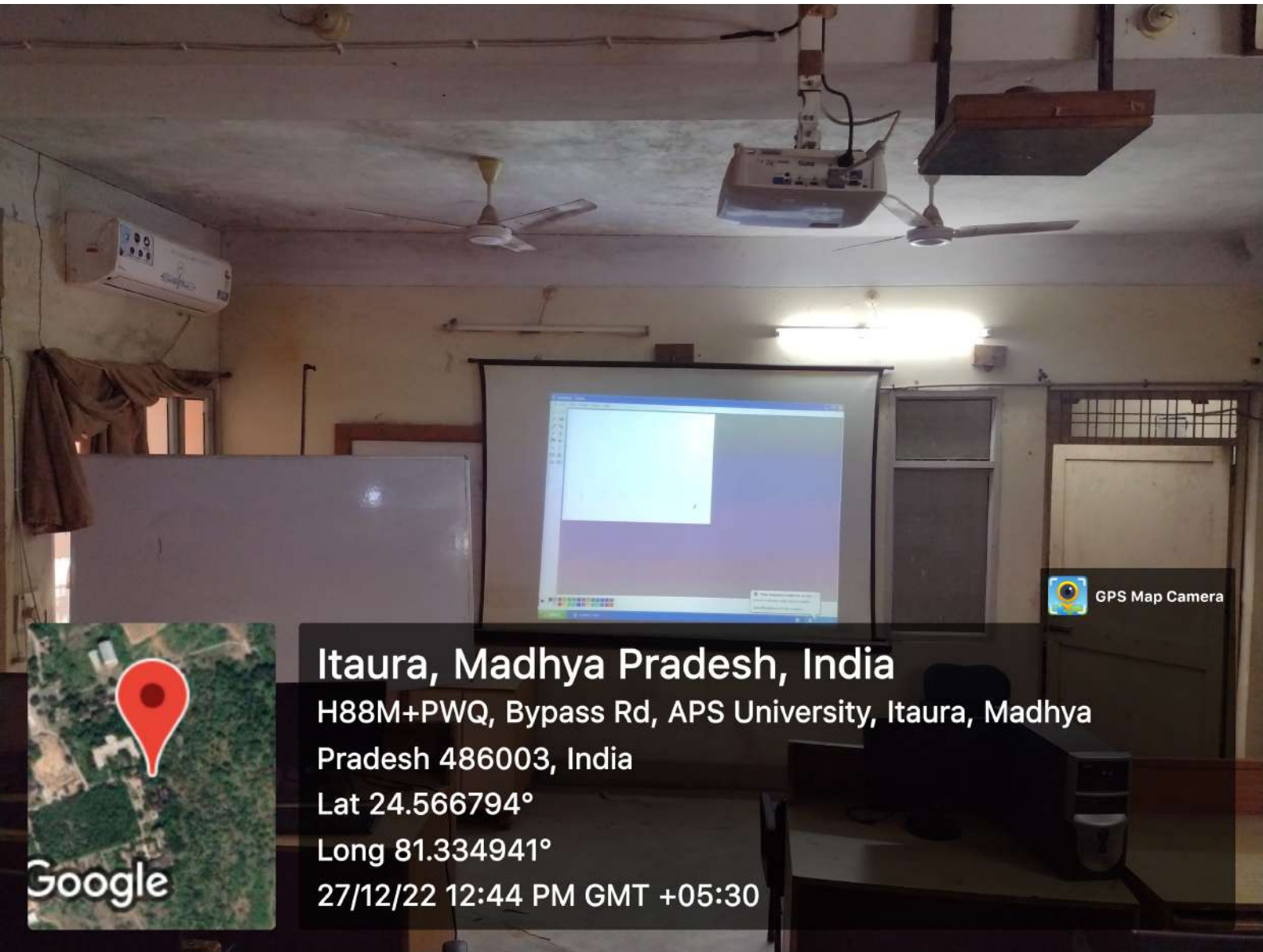
Itaura, Madhya Pradesh, India

H88M+VP6, APS University, Itaura, Madhya Pradesh 486003,
India

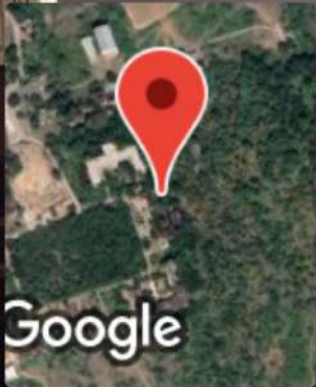
Lat 24.567263°

Long 81.334707°

26/12/22 03:13 PM GMT +05:30



GPS Map Camera



Itaura, Madhya Pradesh, India

H88M+PWQ, Bypass Rd, APS University, Itaura, Madhya Pradesh 486003, India

Lat 24.566794°

Long 81.334941°

27/12/22 12:44 PM GMT +05:30



GPS Map Camera

Itaura, Madhya Pradesh, India

H88M+PWQ, Bypass Rd, APS University, Itaura, Madhya Pradesh 486003, India

Lat 24.566795°

Long 81.334948°

27/12/22 12:43 PM GMT +05:30

